

# DAILY BRIEFING

COMPETITION DAY 5 - 10/07/2025



**WELCOME!**

**JURY PRESIDENT MARINA VIGORITO**



**HAPPY BIRTHDAY!**

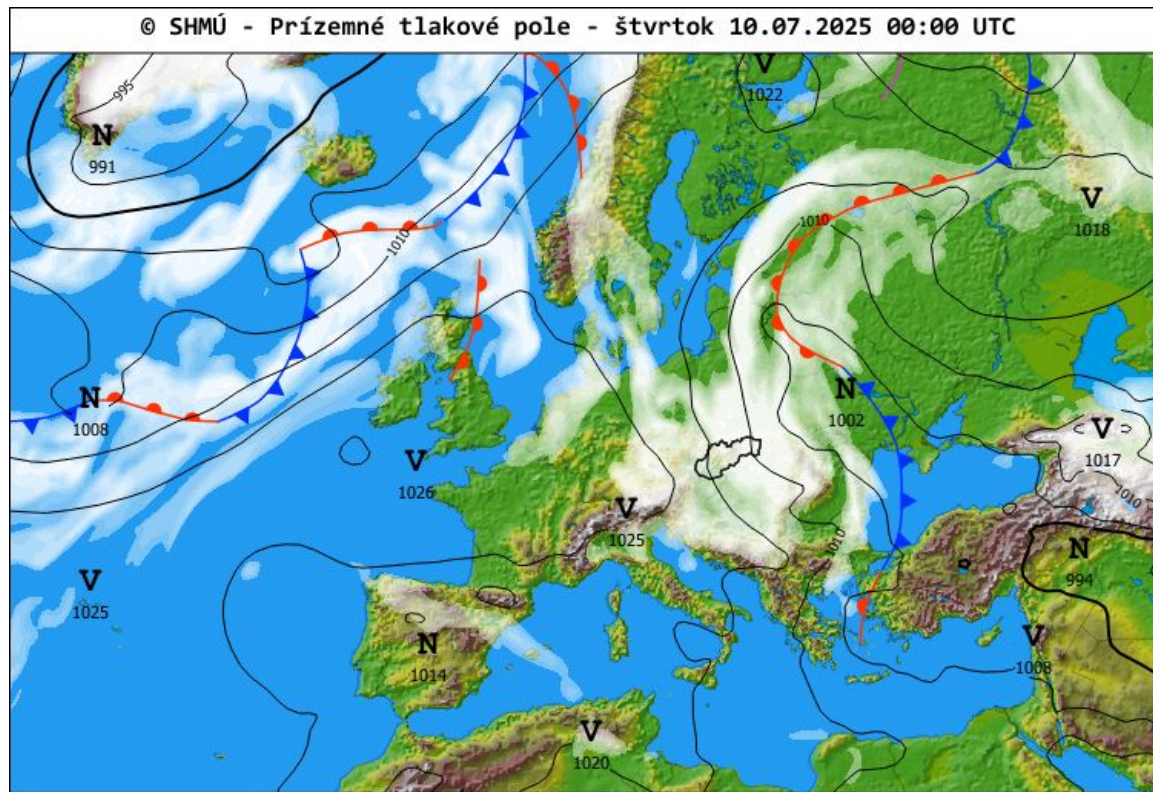
**Kim TOPPARI**

**10/07/2025**

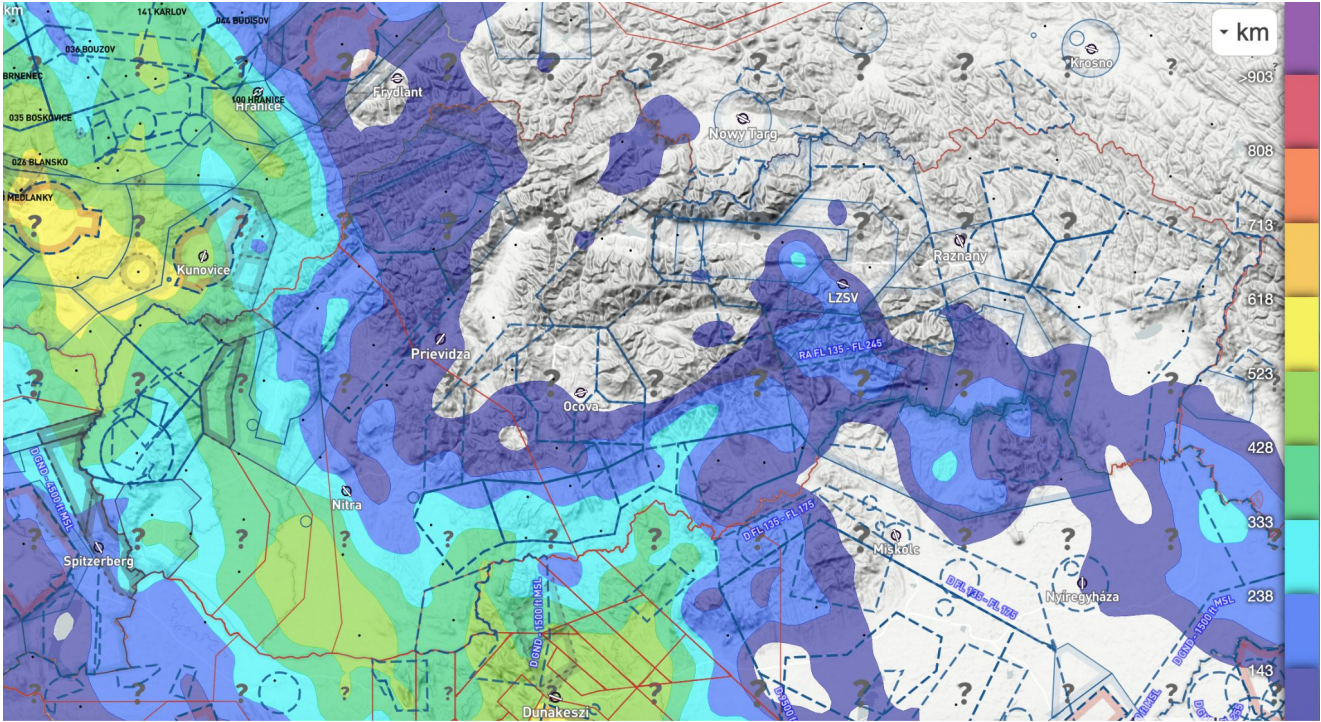




# SYNOPTICS



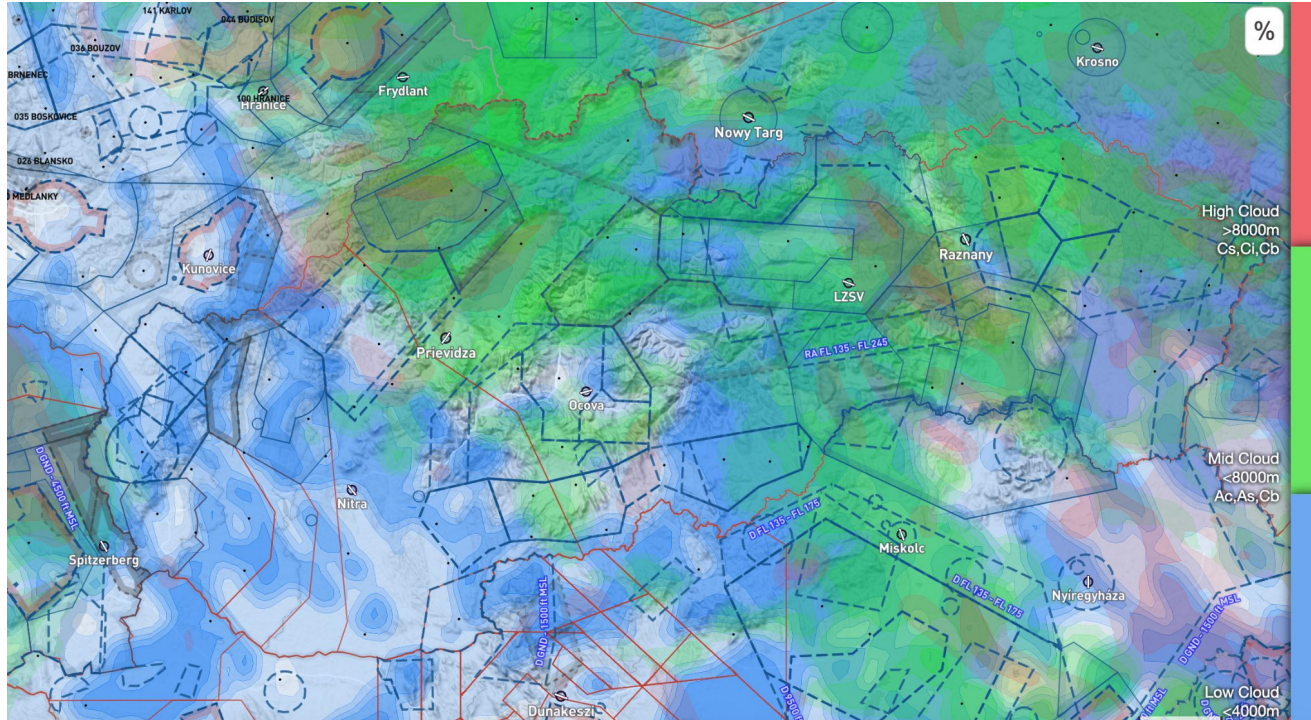
# DAY USABILITY



# SATELLITE

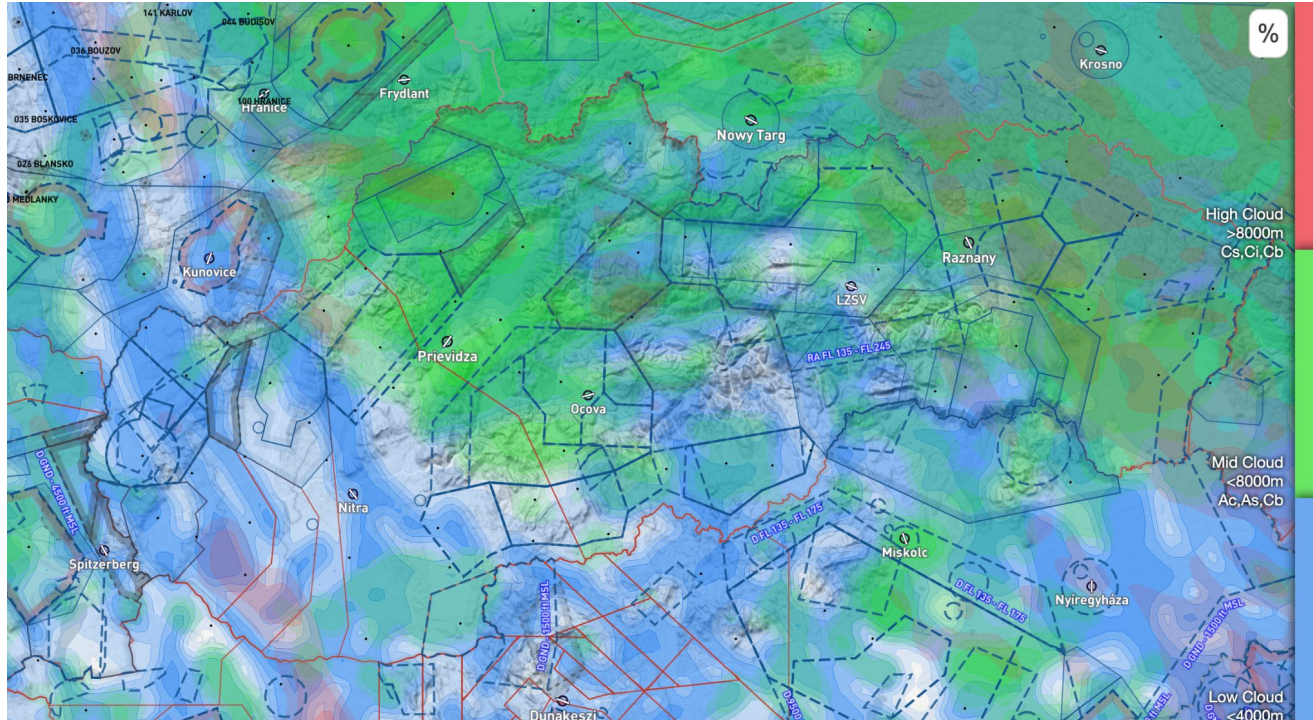


# CLOUD COVER (12:00loc)



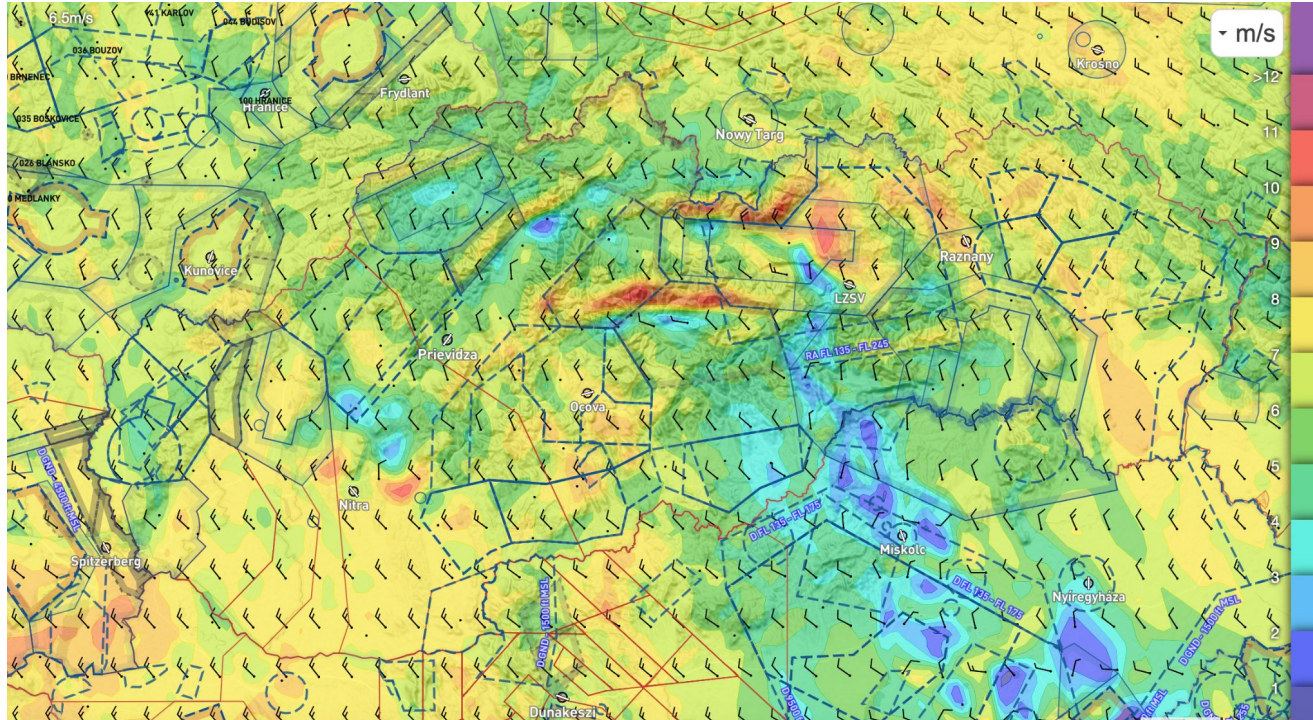


# CLOUD COVER (14:00loc)

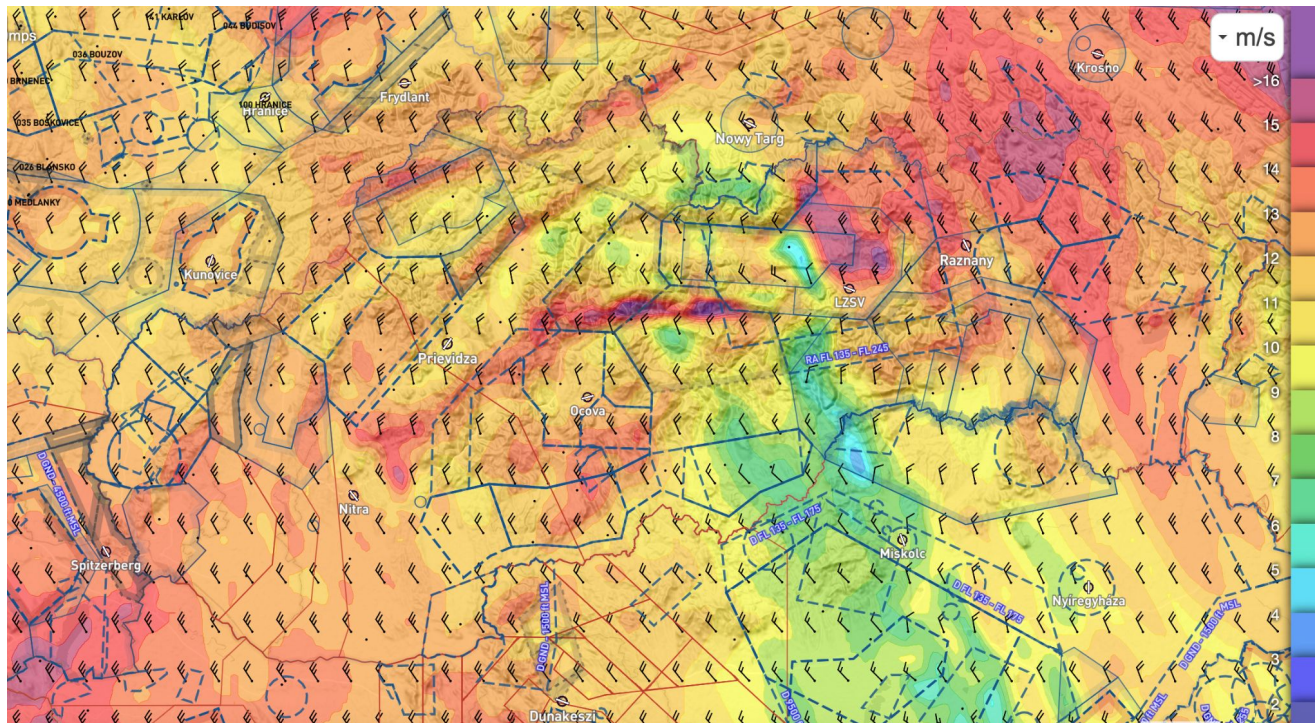




# SURFACE WIND (12:00)



# WIND 1200m MSL (12:00)



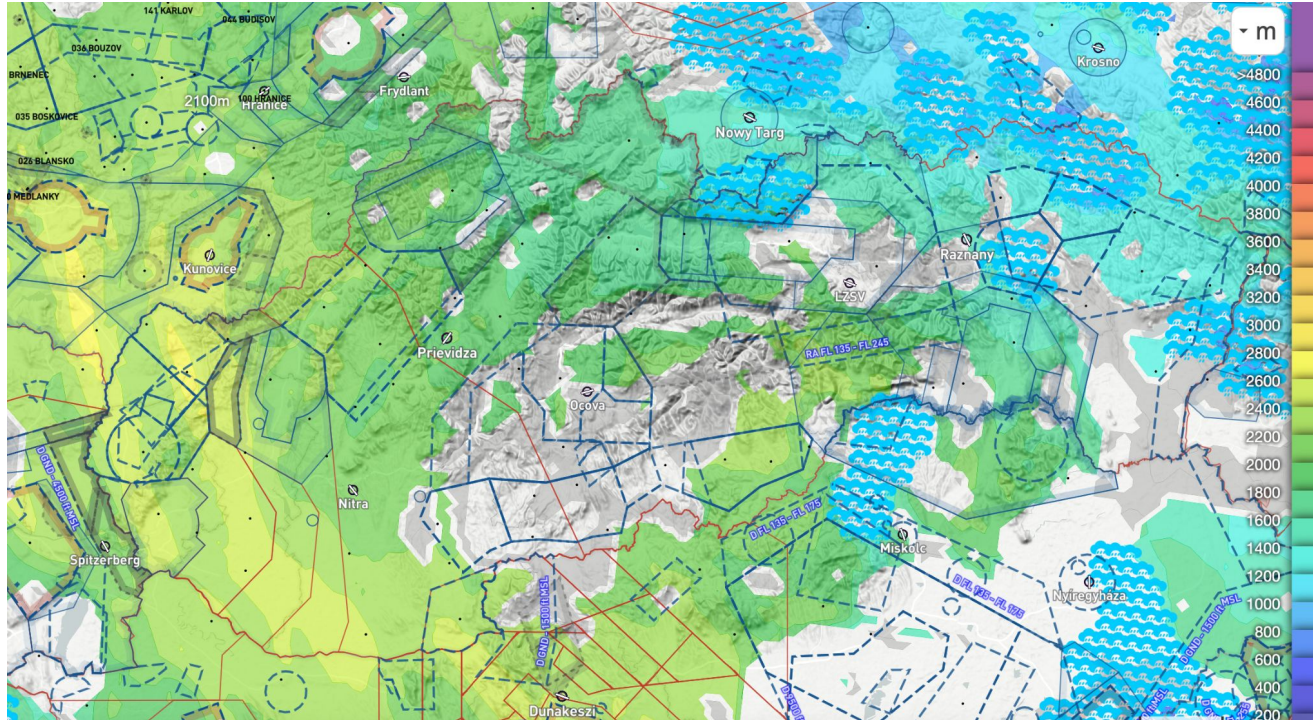
# CUMULUS CHART (12:00)



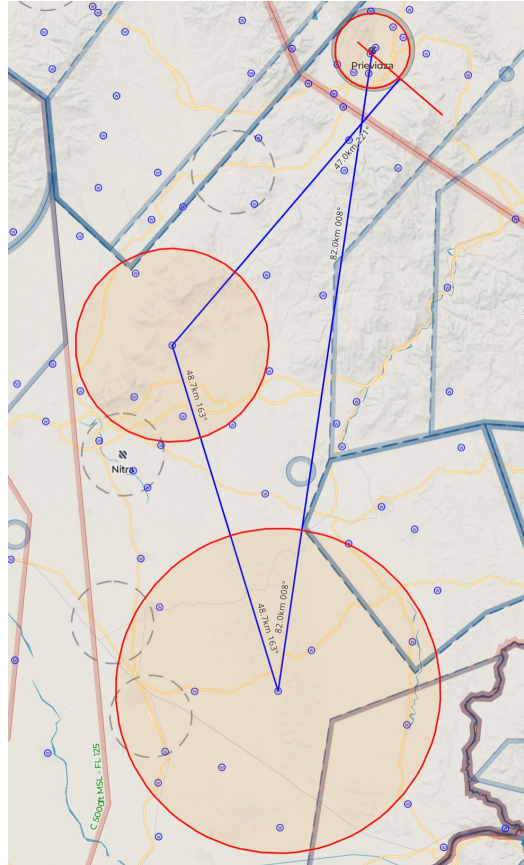
# CUMULUS CHART (14:00)



# CUMULUS CHART (17:00)



# TASK FOR CLUB CLASS



**AAT**

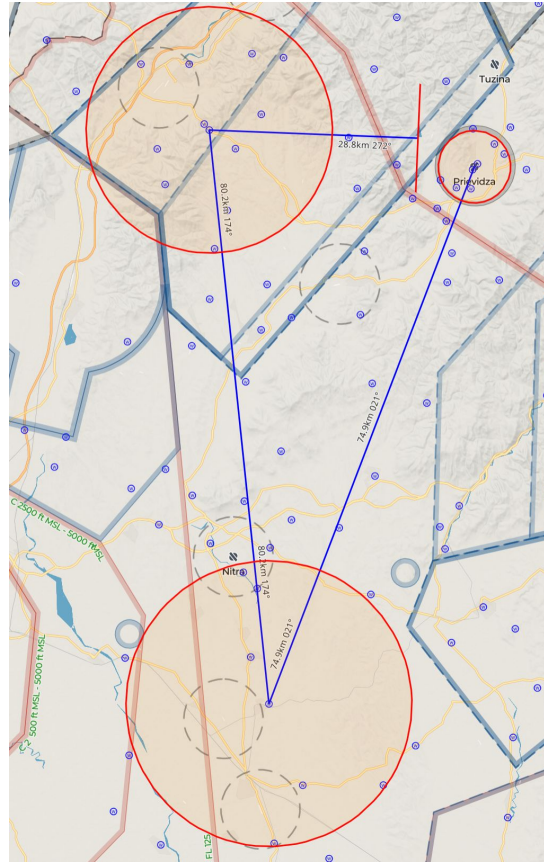
**Task time: 01:30**

**Total:**

**125.01 km / 234.70 km  
(177.66 km)**



# TASK FOR STANDARD CLASS



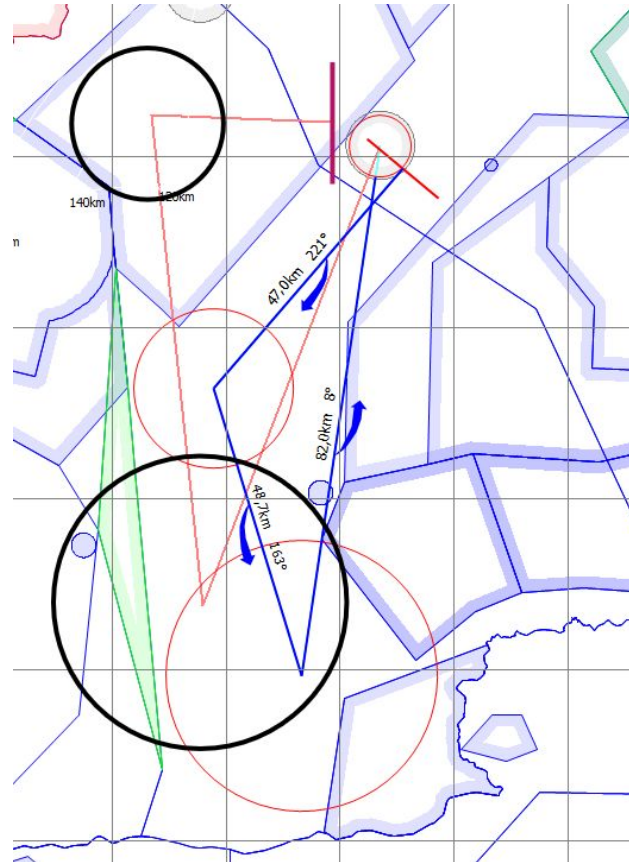
**AAT**

**Task time: 01:30**

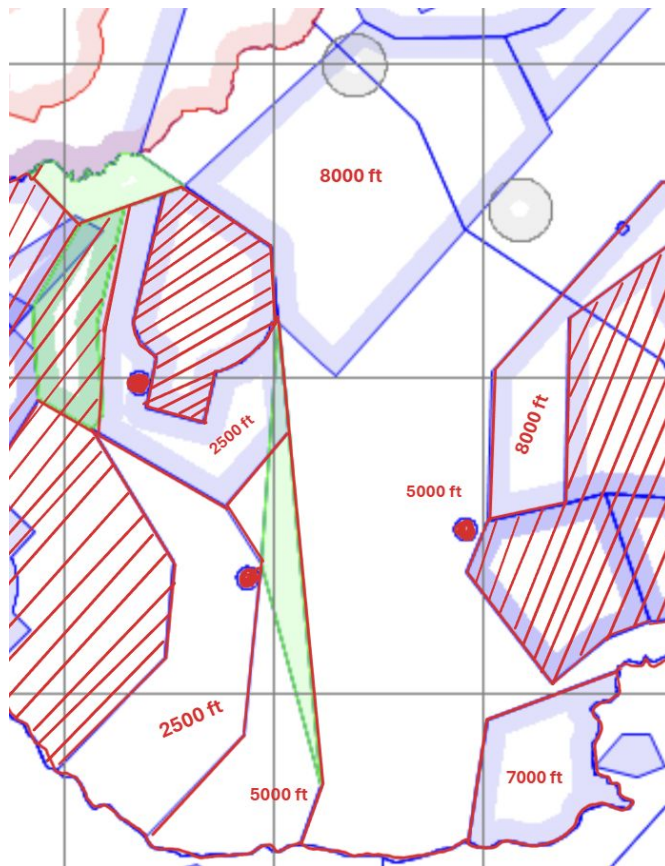
**Total:**

**123.45 km / 250.26 km  
(183.89 km)**

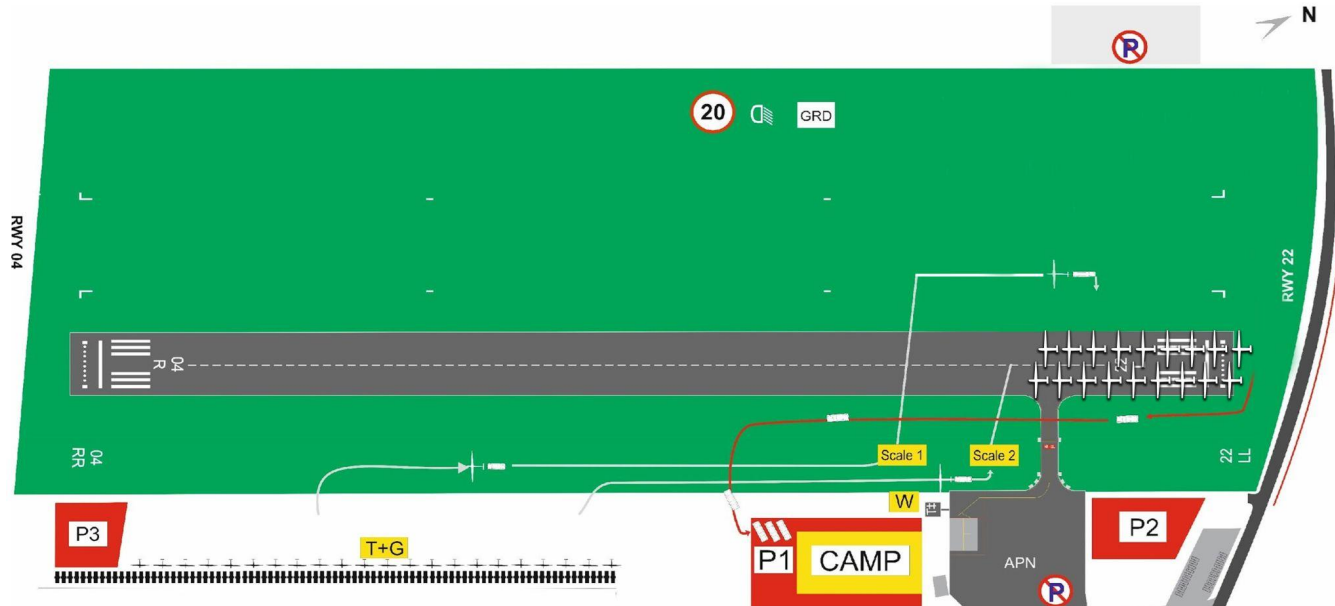
# TASK OVERLAY



# AIRSPACE



# GRID ORDER RWY 22



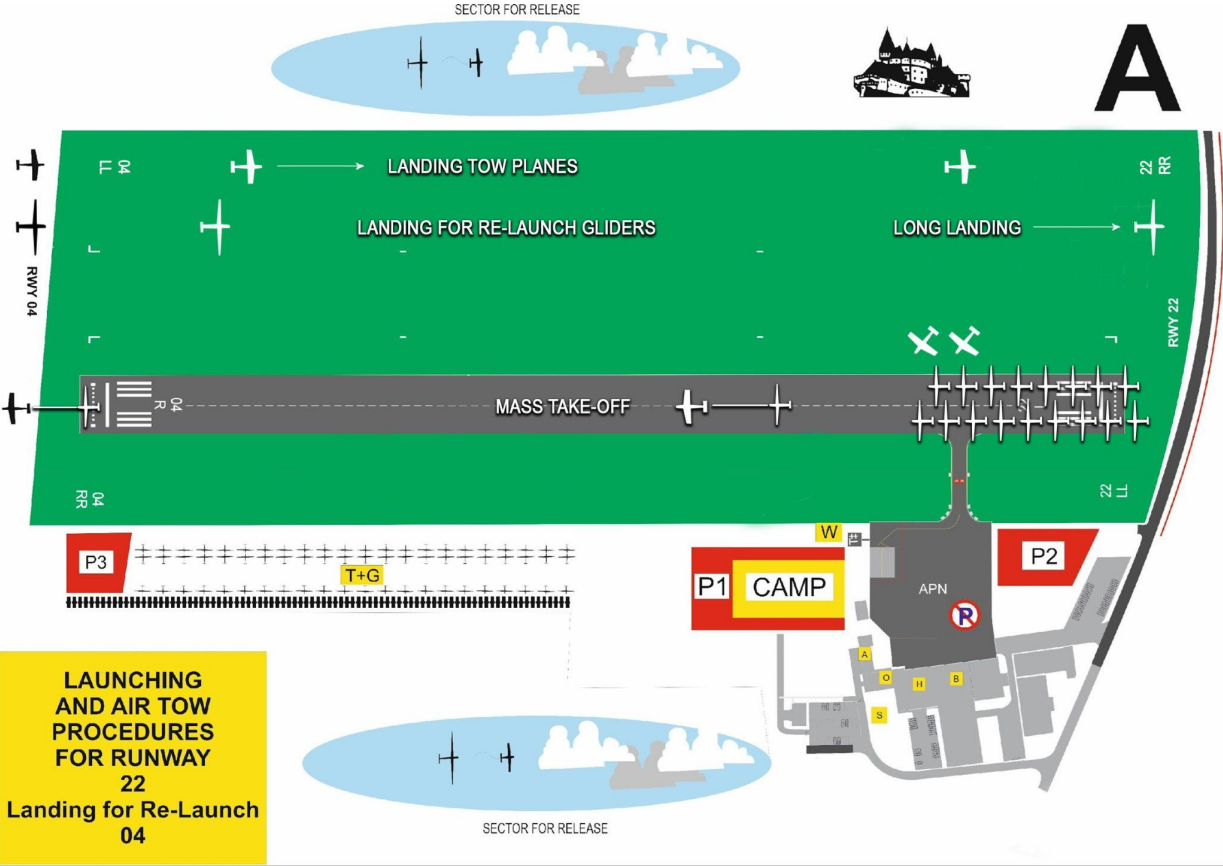
- Legend:**
- A - Aerorest
  - B - Briefing room
  - H - Hangar
  - S - Scoring office
  - O - Office
  - W - Water
  - P1 - Parking
  - P2 - Parking
  - P3 - Parking
  - TWR - Traffic Tower



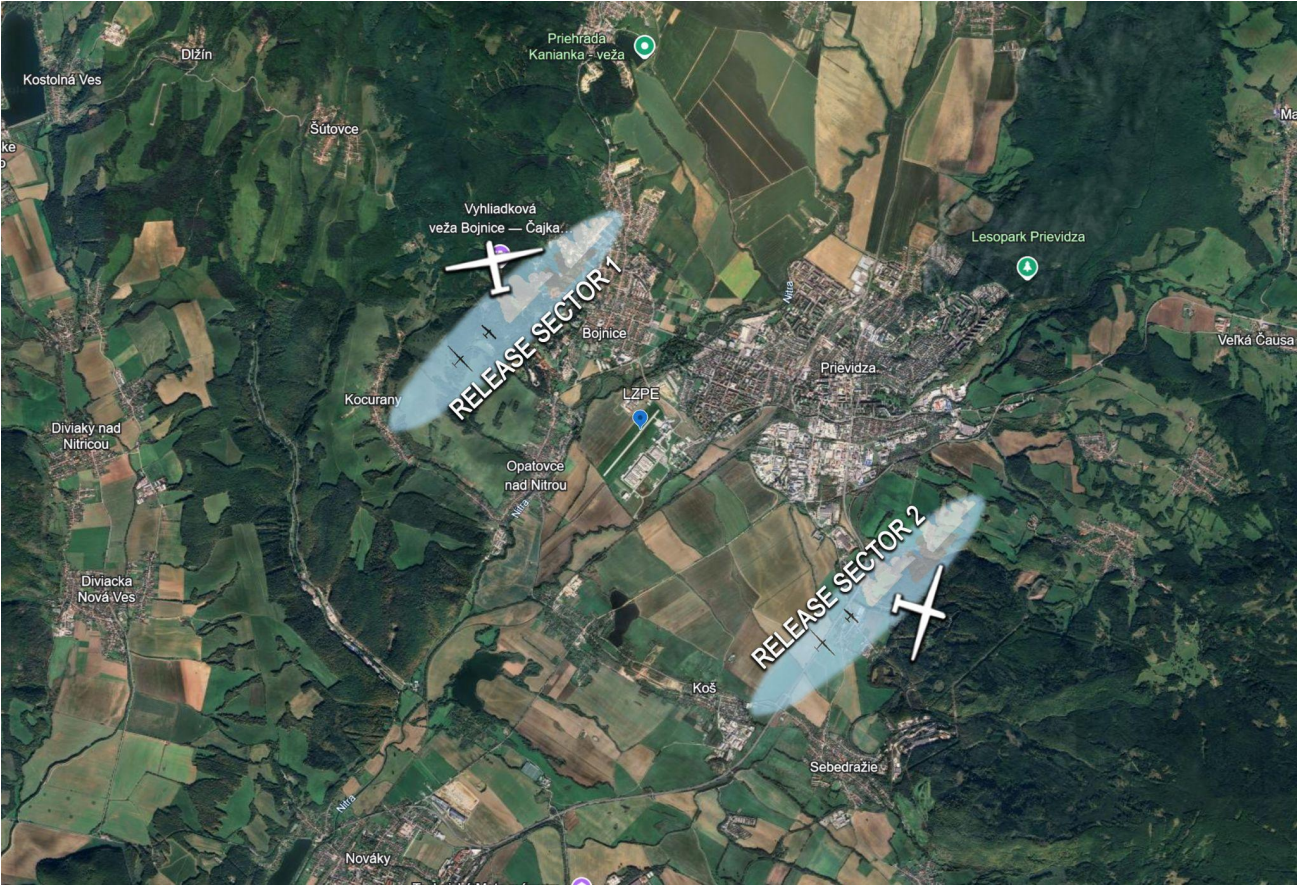
# FREQUENCIES

- ★ TAKE OFF FREQUENCY: **122,605**
- ★ **30** MINUTES AFTER START LINE OPENING &  
FOR FINISHES: **123,055**

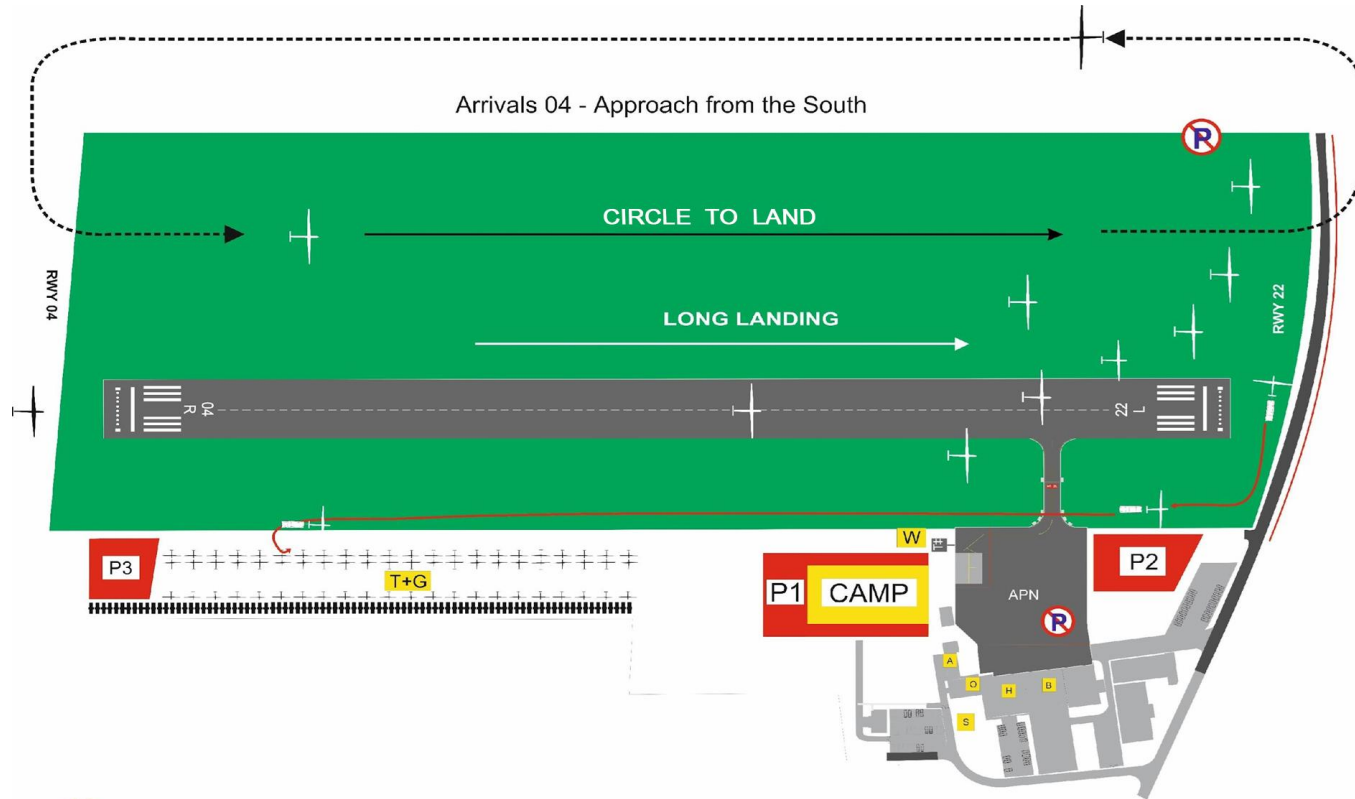
# TAKE-OFF RWY 22



# RELEASE SECTORS



# LANDING RWY 04





# START PROCEDURE

★ NO PEV TODAY

★ PRE-START ALTITUDE LIMIT

**1400 m AMSL**

# START LINE OPENING

START LINE WILL OPEN

**20 MINUTES**

AFTER LAST LAUNCH IN CLASS



# FINISH RING

★ FINISH RING: **5 km**

★ HEIGHT ON RING: **460 m AMSL**

# IGC FILE DELIVERY

★ SEND ALL FILES TO

[igcprievidza@gmail.com](mailto:igcprievidza@gmail.com)

★ FILE DELIVERY TIME **45 MIN** AFTER LANDING

★ INCLUDE **CN** IN EMAIL SUBJECT



# KIND REMINDER

- ★ LONG LANDINGS!
- ★ FOLLOW LANDING PROCEDURES
- ★ LEAVE THE RWY ASAP AFTER LANDING

# PHOTO OF THE DAY

credit to: **Bruno DUSSUD**





**BOJNICE**



**Prievidza**



I

weel  
miss  
want  
love

Gliding

Have a nice flight!

